
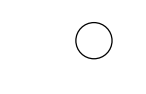

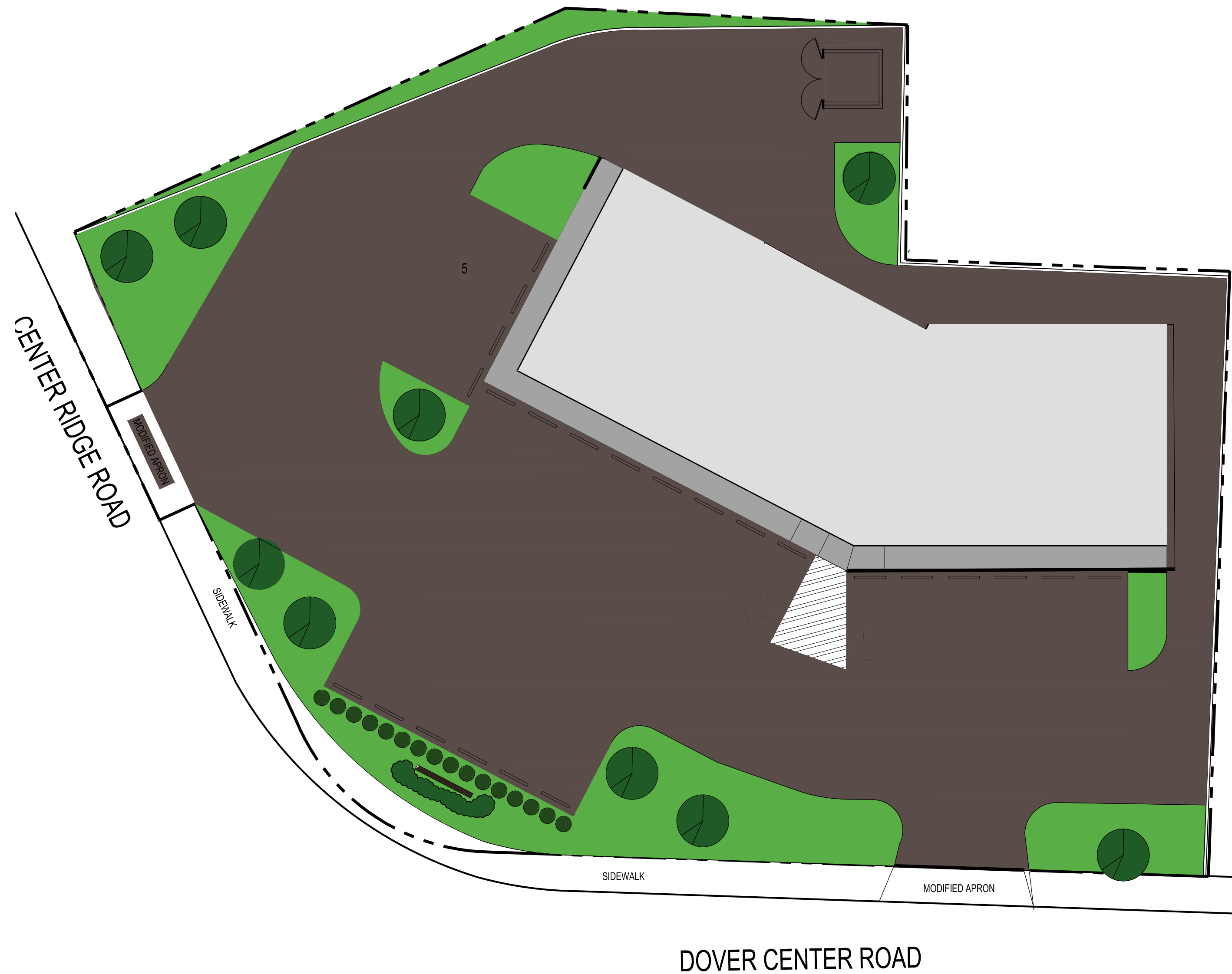
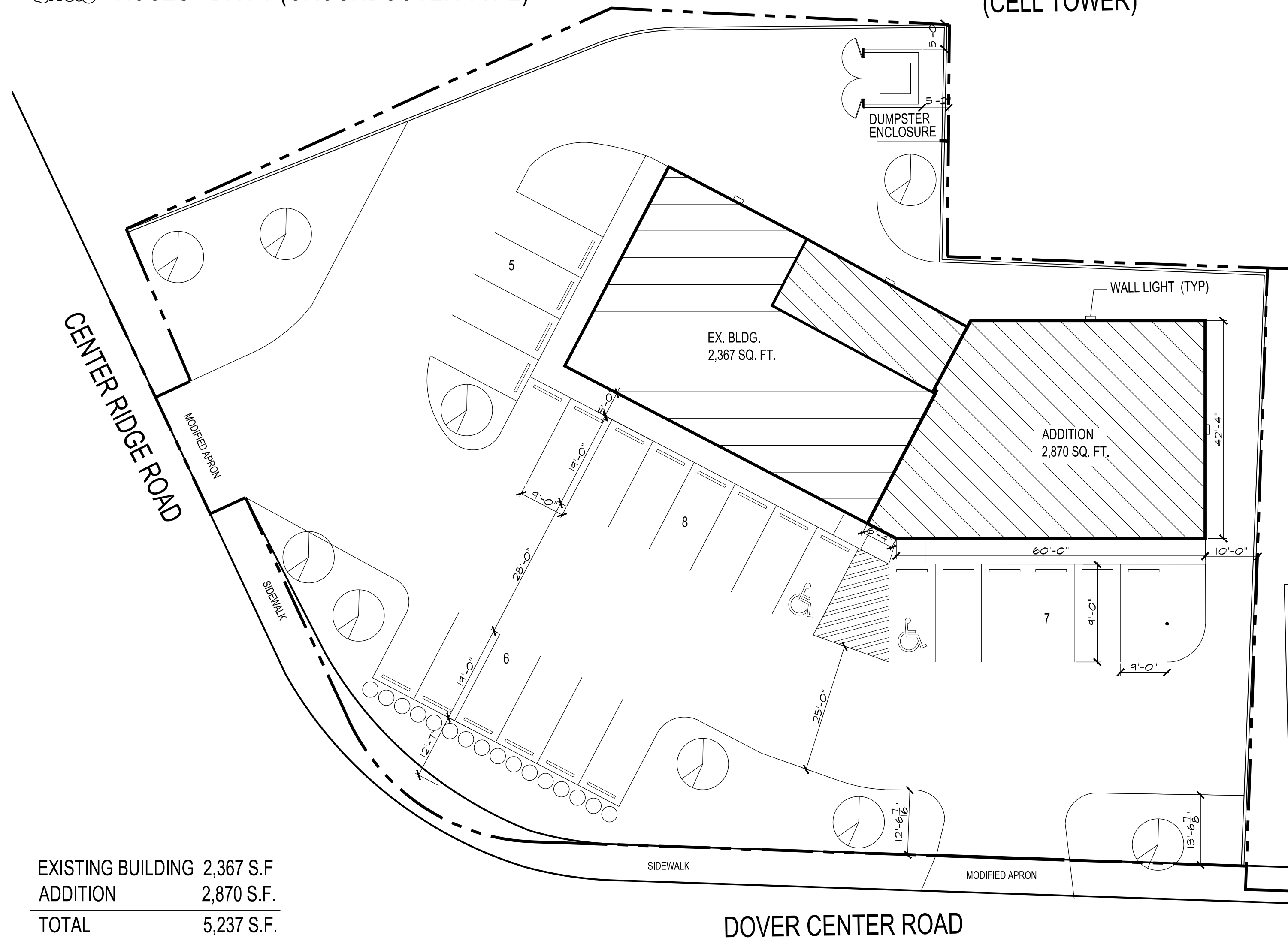




LANDSCAPING

-  THORNLESS HONEYLOCUST 2" DIAM. - (GLEDISTIA T.I. SKYCOLE)
-  SEA GREE JUNIPER (5 GALLON)
-  ROSES - DRIFT (GROUNDCOVER TYPE)

ZONING-OB  
(CELL TOWER)



EXISTING BUILDING	2,367 S.F.
ADDITION	2,870 S.F.
TOTAL	5,237 S.F.

PARCEL: 212-30-015

CORNER LOT = 27,423 SQ. FT. (.63 ACRES)

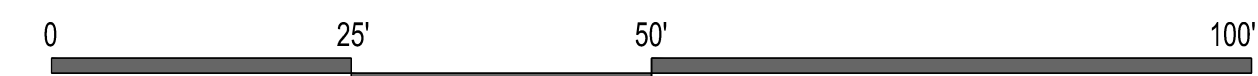
LOT COVERAGE = 5,490 / 27,423 X 100 = 17.3 (20.5%)

PARKING REQUIRED = 20

PARKING SHOWN = 24

PROPOSED SITE PLAN

SCALE: 1/16"=1'-0"



PROPOSED SITE PLAN

SCALE: 1/16"=1'-0"

REMODEL & ADDITION  
**FARAJ PLAZA**  
27210 CENTER RIDGE ROAD  
WESTLAKE, OHIO 44145

Drawing Name  
PROPOSED SITE PLAN

Fischer Project Number  
23.002.A  
SHEET #

**A-103**

Seal

